

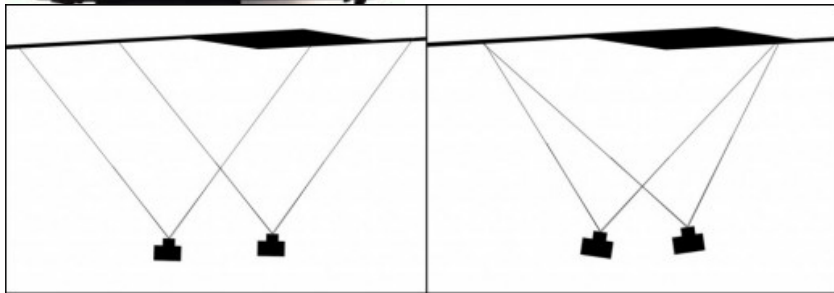


Geospatial Modeling & Visualization

A Method Store for Advanced Survey and Modeling Technologies


GMV Geophysics GPS Modeling Digital Photogrammetry 3D Scanning Equipment Data and Projects by Region

Tag Archives: Data Collection



[Scan Sequence Form](#)

[Scan Level Form - Leica C10](#)



[Scan Level Form - Z+F](#) 
[Image 5000! Robotic Total Station Field Operation](#)



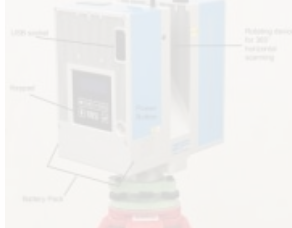
[Using the Bartington Grad 601 with Two Sensors in the Field](#)



[C10 Scanning Checklist](#)




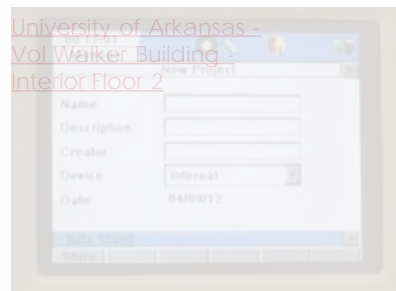
[Leica C10: Setting Up The C10](#)



[Z+F Laser Scanner Workflow: Setting up the Scanner](#)



[University of Arkansas -
Vol Walker Building -
Interior Floor 1](#)



[Z+F Laser Scanner: Starting
your Scan](#)



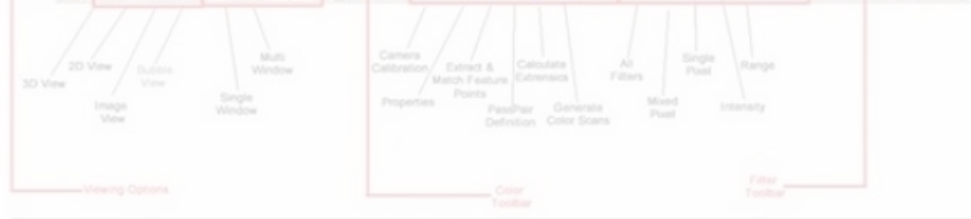
Z+F Laser Control: Color Mapping




Z+F Laser Control: Manually Identifying Feature Points



Z+F Laser Control: Filtering and Exporting Your Data




Z+F Laser Control: Interface Basics



Setting up the Breuckmann SmartSCAN HE



Image Acquisition Documentation for Close-Range Photogrammetry



[Acquire External Control
with Trimble 5700/5800](#)



[Konica-Minolta Vivid 9i -](#)

1. [Setup with turntable](#)
2. 2
3. 3
4. 4
5. 5
6. 6
7. 7

Login

[Log in](#)