

Geospatial Modeling & Visualization


A Method Store for Advanced Survey and Modeling Technologies

[GMV](#) [Geophysics](#) [GPS](#) [Modeling](#) [Digital Photogrammetry](#) [3D Scanning](#) [Equipment](#) [Data and Projects by Region](#)

Tag Archives: *Sample Data*


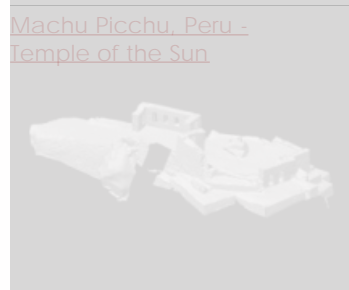





[University of Arkansas,
Fayetteville - Plaza](#)




[University of Arkansas,
Fayetteville Heating and
Chilling Plant - Chilling
Interior](#)







[Machu Picchu, Peru -
Temple of the Condor](#)



[Machu Picchu, Peru -
Knob Room](#)



[Machu Picchu, Peru -
Water Mirrors Room](#)



[Ostia Antica, Italy - Casa
Giordino Insula](#)



[Ostia Antica, Italy - House
of the Charioteers Exterior](#)



[Ostia Antica, Italy - Baths
of the Seven Sages](#)




[Ostia Antica, Italy -
Capitoline Temple](#)



[University of Arkansas,
Fayetteville -
Photogrammetry Mosaic](#)



[University of Arkansas,
Fayetteville -
Photogrammetry Mosaic
Southwest](#)



[University of Arkansas,
Fayetteville -
Photogrammetry Mosaic
Southeast](#)




[University of Arkansas,
Fayetteville -
Photogrammetry Mosaic
Northeast](#)



[University of Arkansas,
Fayetteville -
Photogrammetry Mosaic
Northeast](#)



[University of Arkansas - Fayetteville - Photogrammetry Mosaic Northwest](#)



[Cuzco, Peru - Photogrammetry of Kuricancha](#)



[Cuzco, Peru - Photogrammetry of Ortho Saggaywaman](#)



[Tiwanaku, Bolivia - Ortho Image \(1992\)](#)



[Tiwanaku, Bolivia - Digital Elevation Model \(1992\)](#)



[Tiwanaku, Bolivia - Digital Elevation Model \(1972\)](#)



[University of Arkansas -
Vol Walker Building -
Interior Floor 1](#)




[University of Arkansas -
Vol Walker Building -
Interior Floor 2](#)



[University of Arkansas -
Vol Walker Building -
Interior Floor 3](#)



[University of Arkansas -
Vol Walker Building -
Interior Basement Level](#)



[University of Arkansas -
Vol Walker Building -
Interior Basement Level](#)



[University of Arkansas -
Vol Walker Building -](#)

1. [Exterior](#)
2. [Exterior](#)
3. [Exterior](#)

- 4. 4
- 5. 5
- 6. 6
- 7. 7
- 8. 8
- 9. 9

Login

[Log in](#)

© 2013 - Geospatial Modeling & Visualization